


Ski and Ride Smithers

Application for Ski Lift, Runs and Trail to Town

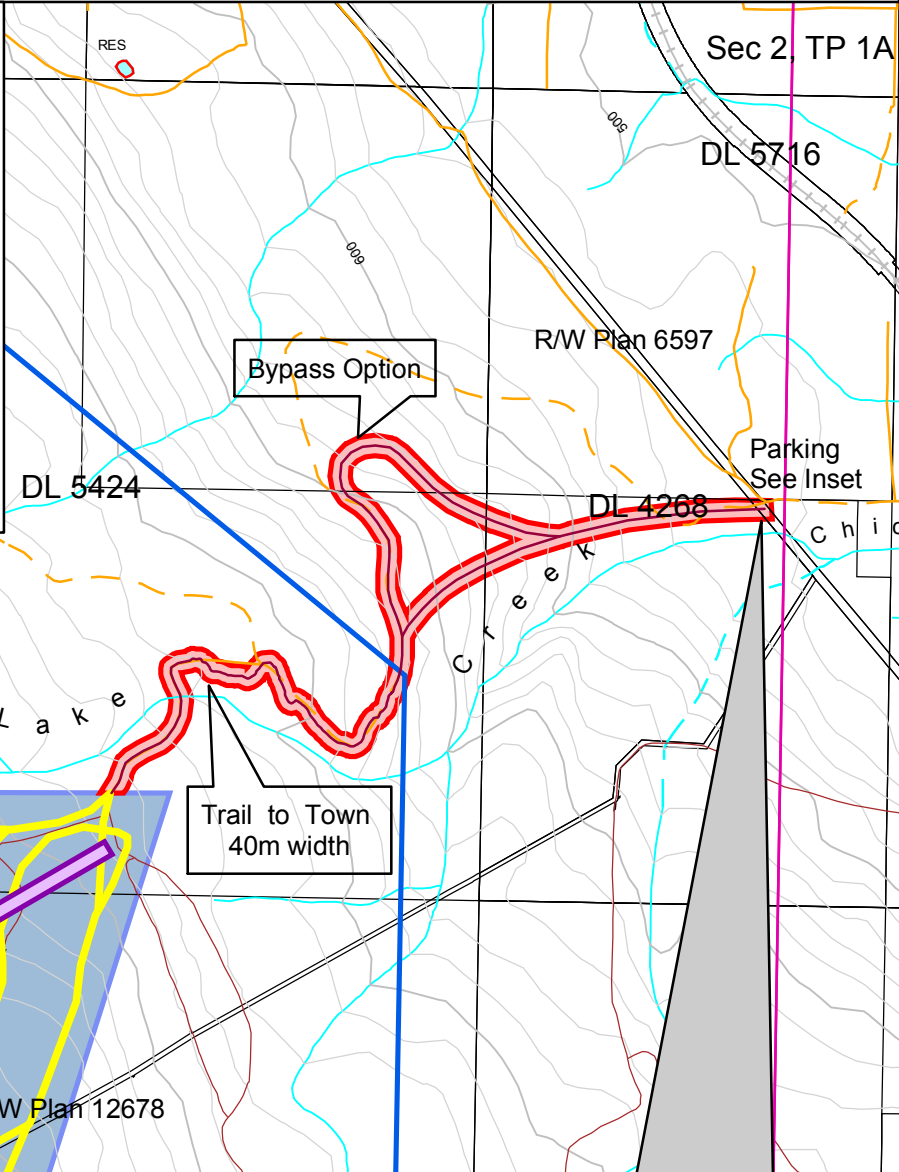
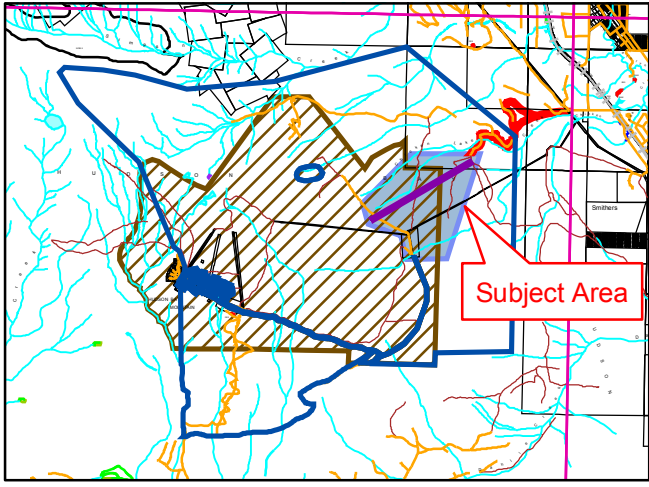
- Application for Ski Lift I - 1509m x 30m width (4.53 ha.)
- Proposed Ski Terrain Pod for Lift I - (142.98 ha.)
- Proposed Ski Runs within Terrain Pod I
- Trail to Town, continuing from Terrain POD I - 40m width (10.62 ha.)
- Proposed Controlled Recreation Area
- Existing Ski & Ride Smithers Controlled Recreation Area
- Surveyed Parcels



Date: February 4, 2008
 Scale: 1: 15,000
 Files: 6407939
 Albers Projection, NAD 83
 smithers_6407939_podi_t2t_8x11_15k.pdf



Index Map - General Location 1: 100,000



Inset - Base of Trail to Town at Zobnick Road 1:3500

